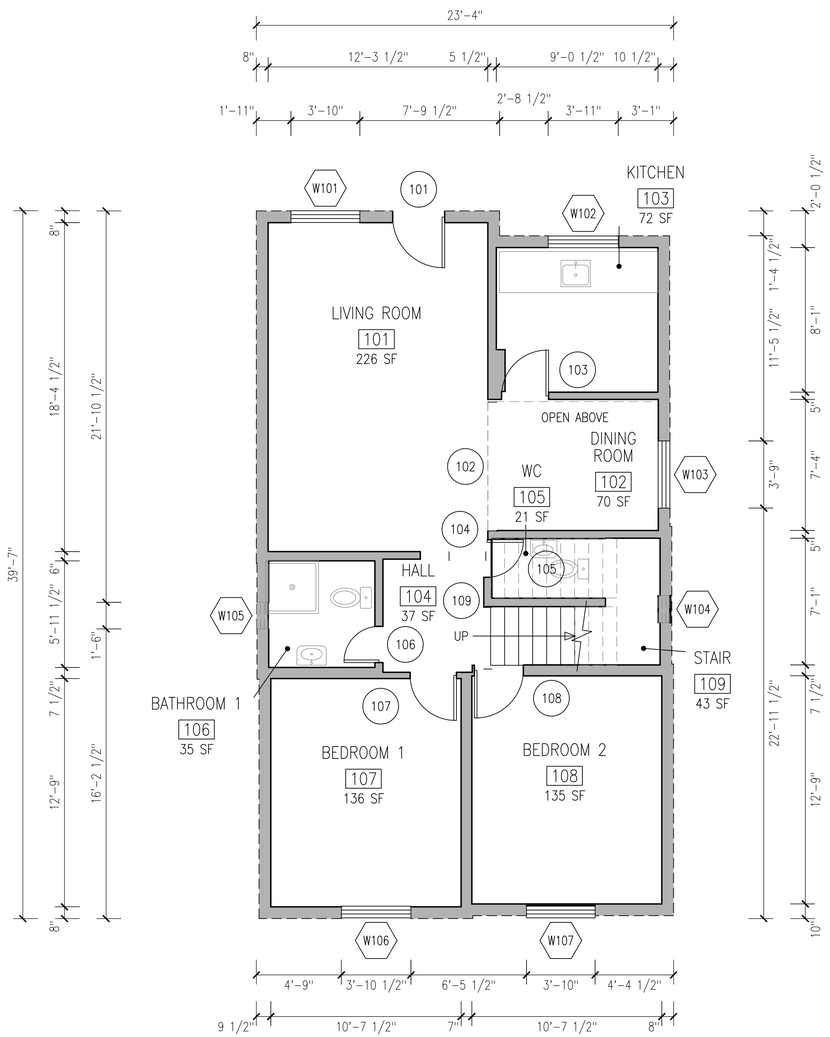

1 / A-101 FLOOR PLAN – LEVEL 1

SCALE: 1/4" = 1'-0"

0 2' 4' 8'

N

SquareDrawn

SquareDrawn LLC
Indianapolis, Indiana
hello@squaredrawn.com
squaredrawn.com

EXISTING CONDITIONS
NOT FOR CONSTRUCTION

REVISIONS

NO.	DATE	DESCRIPTION

GENERAL NOTES

1. Drawn from 3D laser scan data of the existing building. Dimensions are taken from the point cloud at the tolerance stated below.
2. Concealed, inaccessible or unscanned areas are not shown, or are shown dashed and labeled.
3. Not a boundary, land or ALTA survey. Not a structural or code assessment.
4. Verify critical dimensions in the field before fabrication or construction.

SCAN DATE
03/12/2026

POINT CLOUD SOURCE
Terrestrial laser scanner, E57

STATED TOLERANCE
+/- 3/8" (10 mm)

PROJECT
SAMPLE 02 – THREE-LEVEL HOUSE

PROJECT ADDRESS
LOCATION WITHHELD
ANONYMIZED SAMPLE SET

CLIENT
SAMPLE (NO CLIENT)

SHEET NOTES

1. DRAWING GEOMETRY DERIVED FROM 3D LASER SCAN.
2. OBSCURED OR INACCESSIBLE GEOMETRY IS INFERRED, SHOWN DASHED ON LAYER A-INFR.
3. AREAS BEHIND PERMANENT FIXTURES AND ABOVE CEILINGS MAY NOT BE FULLY CAPTURED.
4. EXTERIOR WALL THICKNESS ASSUMED AT 8" WHERE THE EXTERIOR FACE WAS NOT CAPTURED; OVERALL EXTERIOR DIMENSIONS INCLUDE IT: VERIFY IN FIELD (VIF). INTERIOR DIMENSIONS ARE MEASURED.
5. DIMENSIONS ARE IN FEET AND INCHES, TO FACE OF FINISH. ROOM AREAS: NET INTERIOR AREA, TO THE INSIDE FACE OF WALLS.
6. NORTH PER THE SCAN ORIENTATION, CHECKED AGAINST NOON SHADOWS (MARCH 12, 2026).
7. HIGH WINDOWS (SILL ABOVE 4'-0" AFF) SHOWN DASHED.
8. ALL LEVELS ARE DRAWN AT THE SAME ORIGIN AND ORIENTATION. STAIR ARROWS POINT IN THE DIRECTION OF TRAVEL FROM THE FLOOR SHOWN (UP, DN). "OPEN TO BELOW": OPENING IN THE FLOOR, DRAWN WITH ITS GUARDRAIL. DASHED OUTLINE WITH "OPEN ABOVE": OPENING IN THE FLOOR ABOVE.

LEGEND

- (101) DOOR NUMBER
- (W101) WINDOW NUMBER
- [101] ROOM NUMBER
- EXISTING WALL
- ASSUMED EXTERIOR FACE (NOT CAPTURED)

PROJECT NO.	ISSUE DATE
SD-SAMPLE-02	11/19/2026
DRAWN BY	CHECKED BY
SD	SD

SCALE
1/4" = 1'-0"

SHEET TITLE
FLOOR PLAN – LEVEL 1
EXISTING CONDITIONS

SHEET
A-101
1 of 11

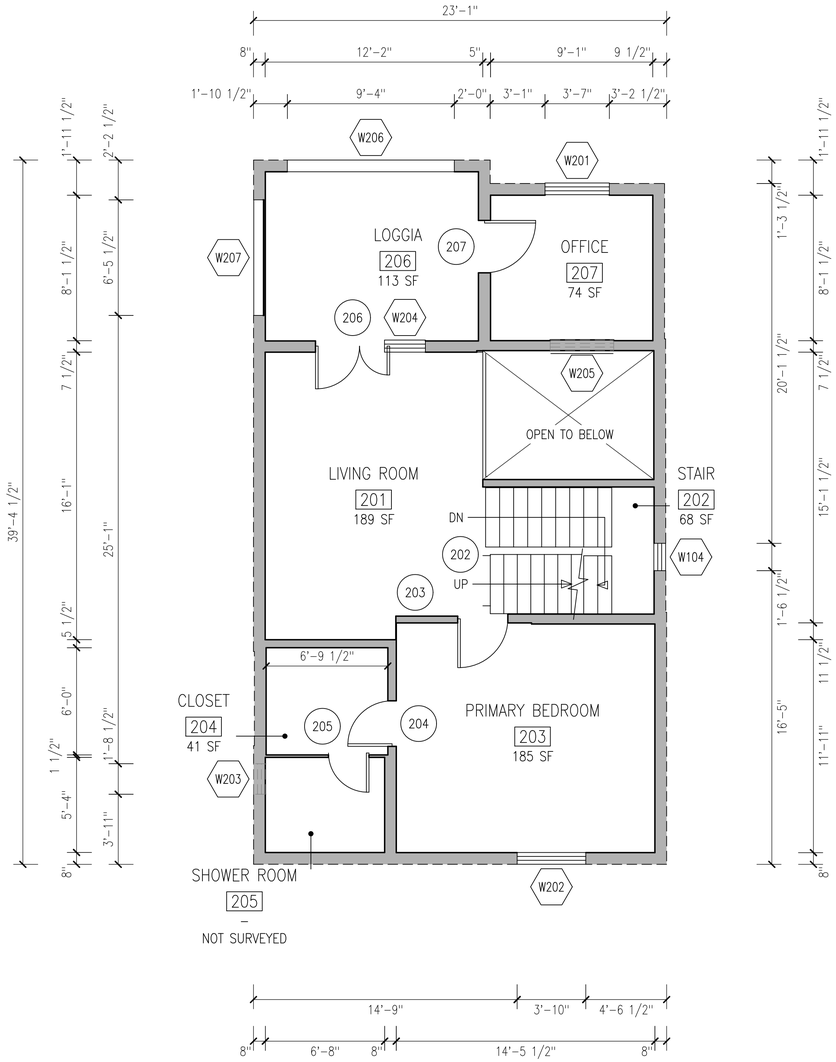

1 A-102 FLOOR PLAN – LEVEL 2
SCALE: 1/4" = 1'-0"

0 2' 4' 8'

N

SquareDrawn

SquareDrawn LLC
Indianapolis, Indiana
hello@squaredrawn.com
squaredrawn.com

EXISTING CONDITIONS
NOT FOR CONSTRUCTION

REVISIONS

NO.	DATE	DESCRIPTION

GENERAL NOTES

1. Drawn from 3D laser scan data of the existing building. Dimensions are taken from the point cloud at the tolerance stated below.
2. Concealed, inaccessible or unscanned areas are not shown, or are shown dashed and labeled.
3. Not a boundary, land or ALTA survey. Not a structural or code assessment.
4. Verify critical dimensions in the field before fabrication or construction.

SCAN DATE
03/12/2026

POINT CLOUD SOURCE
Terrestrial laser scanner, E57

STATED TOLERANCE
+/- 3/8" (10 mm)

PROJECT
SAMPLE 02 – THREE-LEVEL HOUSE

PROJECT ADDRESS
LOCATION WITHHELD
ANONYMIZED SAMPLE SET

CLIENT
SAMPLE (NO CLIENT)

SHEET NOTES

1. DRAWING GEOMETRY DERIVED FROM 3D LASER SCAN.
2. OBSCURED OR INACCESSIBLE GEOMETRY IS INFERRED, SHOWN DASHED ON LAYER A-INFR.
3. AREAS BEHIND PERMANENT FIXTURES AND ABOVE CEILINGS MAY NOT BE FULLY CAPTURED.
4. EXTERIOR WALL THICKNESS ASSUMED AT 8" WHERE THE EXTERIOR FACE WAS NOT CAPTURED; OVERALL EXTERIOR DIMENSIONS INCLUDE IT: VERIFY IN FIELD (VIF). INTERIOR DIMENSIONS ARE MEASURED.
5. DIMENSIONS ARE IN FEET AND INCHES, TO FACE OF FINISH. ROOM AREAS: NET INTERIOR AREA, TO THE INSIDE FACE OF WALLS.
6. NORTH PER THE SCAN ORIENTATION, CHECKED AGAINST NOON SHADOWS (MARCH 12, 2026).
7. HIGH WINDOWS (SILL ABOVE 4'-0" AFF) SHOWN DASHED.
8. ALL LEVELS ARE DRAWN AT THE SAME ORIGIN AND ORIENTATION. STAIR ARROWS POINT IN THE DIRECTION OF TRAVEL FROM THE FLOOR SHOWN (UP, DN). "OPEN TO BELOW": OPENING IN THE FLOOR, DRAWN WITH ITS GUARDRAIL. DASHED OUTLINE WITH "OPEN ABOVE": OPENING IN THE FLOOR ABOVE.

LEGEND

- (101) DOOR NUMBER
- (W101) WINDOW NUMBER
- [101] ROOM NUMBER
- EXISTING WALL
- – – – ASSUMED EXTERIOR FACE (NOT CAPTURED)

PROJECT NO.	ISSUE DATE
SD-SAMPLE-02	11/19/2026
DRAWN BY	CHECKED BY
SD	SD

SCALE
1/4" = 1'-0"

SHEET TITLE
FLOOR PLAN – LEVEL 2
EXISTING CONDITIONS

SHEET
A-102
2 of 11

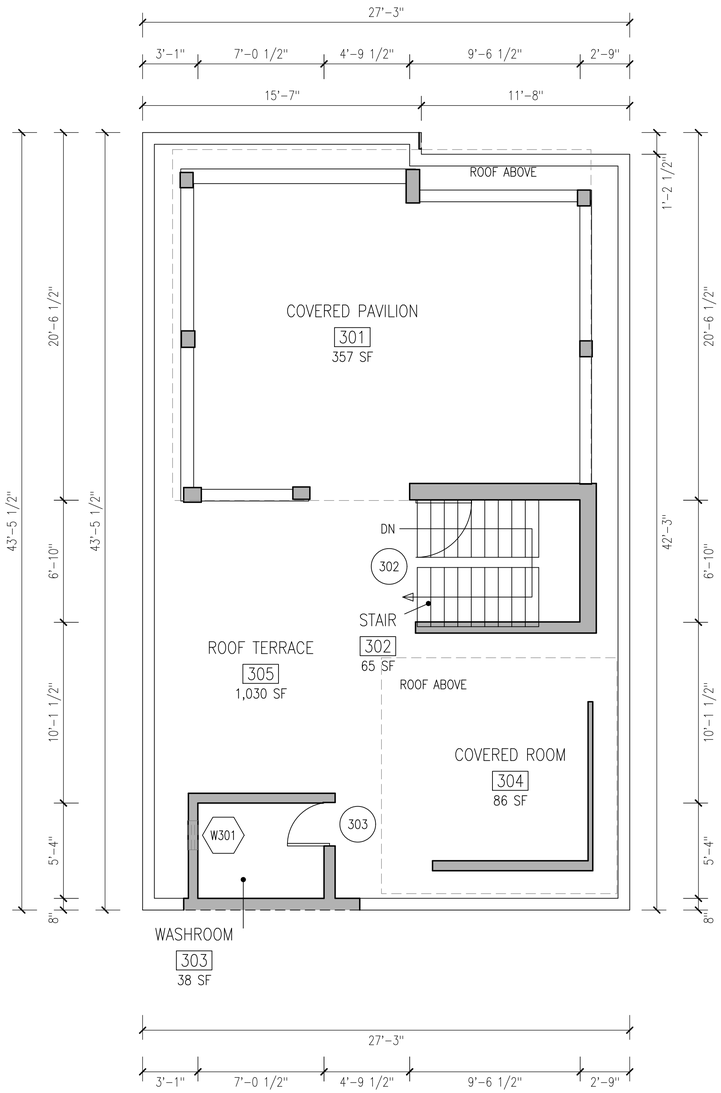

1 A-103 FLOOR PLAN – ROOF TERRACE

SCALE: 1/4" = 1'-0"

0 2' 4' 8'

N

SquareDrawn

SquareDrawn LLC
Indianapolis, Indiana
hello@squaredrawn.com
squaredrawn.com

EXISTING CONDITIONS
NOT FOR CONSTRUCTION

REVISIONS

NO.	DATE	DESCRIPTION

GENERAL NOTES

1. Drawn from 3D laser scan data of the existing building. Dimensions are taken from the point cloud at the tolerance stated below.
2. Concealed, inaccessible or unscanned areas are not shown, or are shown dashed and labeled.
3. Not a boundary, land or ALTA survey. Not a structural or code assessment.
4. Verify critical dimensions in the field before fabrication or construction.

SCAN DATE
03/12/2026

POINT CLOUD SOURCE
Terrestrial laser scanner, E57

STATED TOLERANCE
+/- 3/8" (10 mm)

PROJECT
SAMPLE 02 – THREE-LEVEL HOUSE

PROJECT ADDRESS
LOCATION WITHHELD
ANONYMIZED SAMPLE SET

CLIENT
SAMPLE (NO CLIENT)

SHEET NOTES

1. DRAWING GEOMETRY DERIVED FROM 3D LASER SCAN.
2. OBSCURED OR INACCESSIBLE GEOMETRY IS INFERRED, SHOWN DASHED ON LAYER A-INFR.
3. AREAS BEHIND PERMANENT FIXTURES AND ABOVE CEILINGS MAY NOT BE FULLY CAPTURED.
4. EXTERIOR WALL THICKNESS ASSUMED AT 8" WHERE THE EXTERIOR FACE WAS NOT CAPTURED; OVERALL EXTERIOR DIMENSIONS INCLUDE IT: VERIFY IN FIELD (VIF). INTERIOR DIMENSIONS ARE MEASURED.
5. DIMENSIONS ARE IN FEET AND INCHES, TO FACE OF FINISH. ROOM AREAS: NET INTERIOR AREA, TO THE INSIDE FACE OF WALLS.
6. NORTH PER THE SCAN ORIENTATION, CHECKED AGAINST NOON SHADOWS (MARCH 12, 2026).
7. HIGH WINDOWS (SILL ABOVE 4'-0" AFF) SHOWN DASHED.
8. ALL LEVELS ARE DRAWN AT THE SAME ORIGIN AND ORIENTATION. STAIR ARROWS POINT IN THE DIRECTION OF TRAVEL FROM THE FLOOR SHOWN (UP, DN). "OPEN TO BELOW": OPENING IN THE FLOOR, DRAWN WITH ITS GUARDRAIL. DASHED OUTLINE WITH "OPEN ABOVE": OPENING IN THE FLOOR ABOVE.

LEGEND

- 101 — DOOR NUMBER
- W101 — WINDOW NUMBER
- 101 — ROOM NUMBER
- EXISTING WALL
- ASSUMED EXTERIOR FACE (NOT CAPTURED)

PROJECT NO.	ISSUE DATE
SD-SAMPLE-02	11/19/2026
DRAWN BY	CHECKED BY
SD	SD

SCALE
1/4" = 1'-0"

SHEET TITLE
FLOOR PLAN
ROOF TERRACE

SHEET
A-103
3 of 11

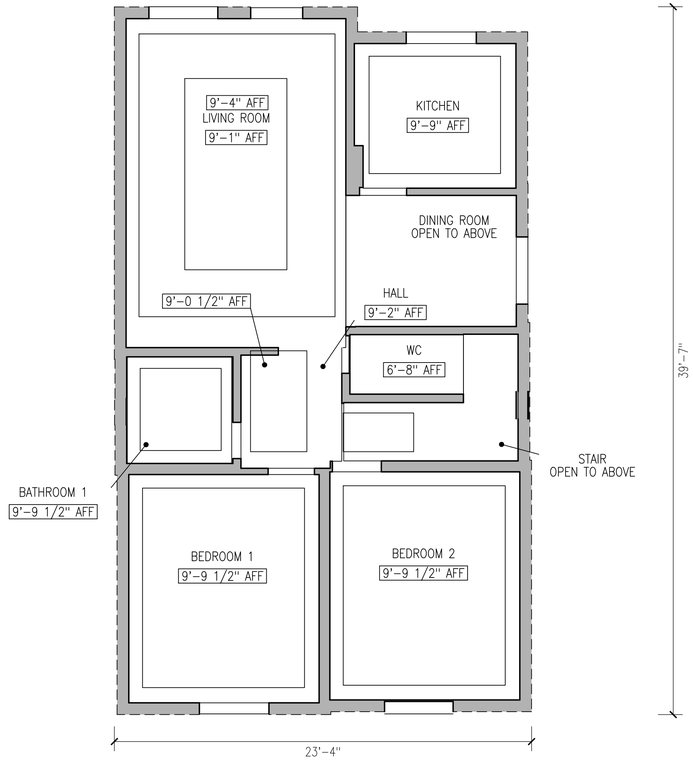

1 / A–121 REFLECTED CEILING PLAN – LEVEL 1
SCALE: 1/4" = 1'–0"

0 2' 4' 8'

N

SquareDrawn

SquareDrawn LLC
Indianapolis, Indiana
hello@squaredrawn.com
squaredrawn.com

EXISTING CONDITIONS
NOT FOR CONSTRUCTION

REVISIONS

NO.	DATE	DESCRIPTION

GENERAL NOTES

1. Drawn from 3D laser scan data of the existing building. Dimensions are taken from the point cloud at the tolerance stated below.
2. Concealed, inaccessible or unscanned areas are not shown, or are shown dashed and labeled.
3. Not a boundary, land or ALTA survey. Not a structural or code assessment.
4. Verify critical dimensions in the field before fabrication or construction.

SCAN DATE
03/12/2026

POINT CLOUD SOURCE
Terrestrial laser scanner, E57

STATED TOLERANCE
+/– 3/8" (10 mm)

PROJECT
SAMPLE 02 – THREE–LEVEL HOUSE

PROJECT ADDRESS
LOCATION WITHHELD
ANONYMIZED SAMPLE SET

CLIENT
SAMPLE (NO CLIENT)

SHEET NOTES

1. DRAWING GEOMETRY DERIVED FROM 3D LASER SCAN.
2. OBSCURED OR INACCESSIBLE GEOMETRY IS INFERRED, SHOWN DASHED ON LAYER A–INFR.
3. AREAS BEHIND PERMANENT FIXTURES AND ABOVE CEILINGS MAY NOT BE FULLY CAPTURED.
4. EXTERIOR WALL THICKNESS ASSUMED AT 8" WHERE THE EXTERIOR FACE WAS NOT CAPTURED; OVERALL EXTERIOR DIMENSIONS INCLUDE IT: VERIFY IN FIELD (VIF). INTERIOR DIMENSIONS ARE MEASURED.
5. DIMENSIONS ARE IN FEET AND INCHES, TO FACE OF FINISH. ROOM AREAS: NET INTERIOR AREA, TO THE INSIDE FACE OF WALLS.
6. NORTH PER THE SCAN ORIENTATION, CHECKED AGAINST NOON SHADOWS (MARCH 12, 2026).
7. HIGH WINDOWS (SILL ABOVE 4'–0" AFF) SHOWN DASHED.
8. ALL LEVELS ARE DRAWN AT THE SAME ORIGIN AND ORIENTATION. STAIR ARROWS POINT IN THE DIRECTION OF TRAVEL FROM THE FLOOR SHOWN (UP, DN). "OPEN TO BELOW": OPENING IN THE FLOOR, DRAWN WITH ITS GUARDRAIL. DASHED OUTLINE WITH "OPEN ABOVE": OPENING IN THE FLOOR ABOVE.

LEGEND

8'–0" CEILING HEIGHT AFF

– – – ASSUMED EXTERIOR FACE (NOT CAPTURED)

PROJECT NO.	ISSUE DATE
SD–SAMPLE–02	11/19/2026
DRAWN BY	CHECKED BY
SD	SD

SCALE
1/4" = 1'–0"

SHEET TITLE
REFLECTED CEILING PLAN
LEVEL 1

SHEET
A–121

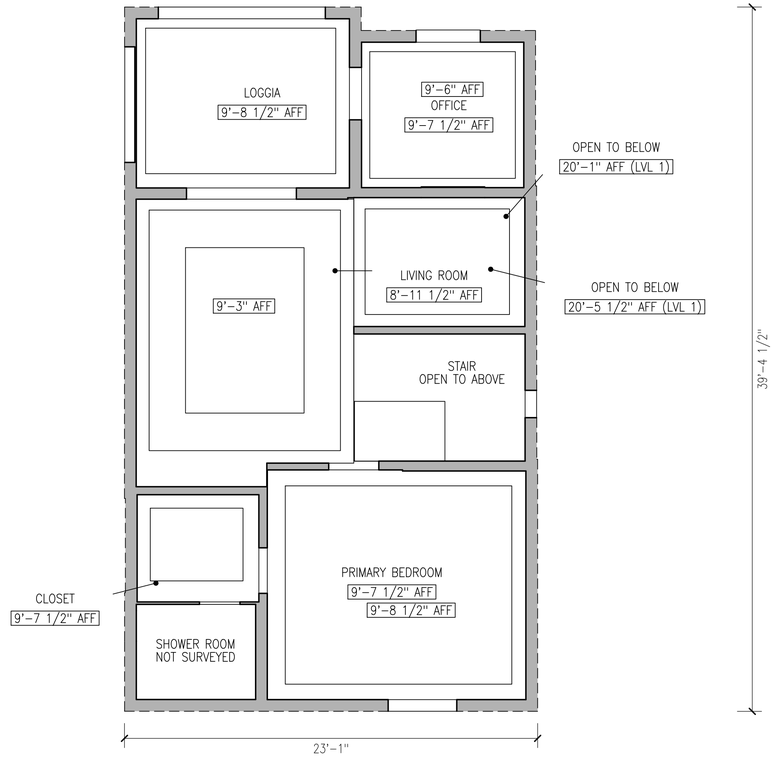

1 A-122 REFLECTED CEILING PLAN – LEVEL 2
SCALE: 1/4" = 1'-0"

0 2' 4' 8'

N

SquareDrawn

SquareDrawn LLC
Indianapolis, Indiana
hello@squaredrawn.com
squaredrawn.com

EXISTING CONDITIONS
NOT FOR CONSTRUCTION

REVISIONS

NO.	DATE	DESCRIPTION

GENERAL NOTES

1. Drawn from 3D laser scan data of the existing building. Dimensions are taken from the point cloud at the tolerance stated below.
2. Concealed, inaccessible or unscanned areas are not shown, or are shown dashed and labeled.
3. Not a boundary, land or ALTA survey. Not a structural or code assessment.
4. Verify critical dimensions in the field before fabrication or construction.

SCAN DATE
03/12/2026

POINT CLOUD SOURCE
Terrestrial laser scanner, E57

STATED TOLERANCE
+/- 3/8" (10 mm)

PROJECT
SAMPLE 02 – THREE-LEVEL HOUSE

PROJECT ADDRESS
LOCATION WITHHELD
ANONYMIZED SAMPLE SET

CLIENT
SAMPLE (NO CLIENT)

SHEET NOTES

1. DRAWING GEOMETRY DERIVED FROM 3D LASER SCAN.
2. OBSCURED OR INACCESSIBLE GEOMETRY IS INFERRED, SHOWN DASHED ON LAYER A-INFR.
3. AREAS BEHIND PERMANENT FIXTURES AND ABOVE CEILINGS MAY NOT BE FULLY CAPTURED.
4. EXTERIOR WALL THICKNESS ASSUMED AT 8" WHERE THE EXTERIOR FACE WAS NOT CAPTURED; OVERALL EXTERIOR DIMENSIONS INCLUDE IT: VERIFY IN FIELD (VIF). INTERIOR DIMENSIONS ARE MEASURED.
5. DIMENSIONS ARE IN FEET AND INCHES, TO FACE OF FINISH. ROOM AREAS: NET INTERIOR AREA, TO THE INSIDE FACE OF WALLS.
6. NORTH PER THE SCAN ORIENTATION, CHECKED AGAINST NOON SHADOWS (MARCH 12, 2026).
7. HIGH WINDOWS (SILL ABOVE 4'-0" AFF) SHOWN DASHED.
8. ALL LEVELS ARE DRAWN AT THE SAME ORIGIN AND ORIENTATION. STAIR ARROWS POINT IN THE DIRECTION OF TRAVEL FROM THE FLOOR SHOWN (UP, DN). "OPEN TO BELOW": OPENING IN THE FLOOR, DRAWN WITH ITS GUARDRAIL. DASHED OUTLINE WITH "OPEN ABOVE": OPENING IN THE FLOOR ABOVE.

LEGEND

8'-0"	CEILING HEIGHT AFF
– – –	ASSUMED EXTERIOR FACE (NOT CAPTURED)

PROJECT NO.	ISSUE DATE
SD-SAMPLE-02	11/19/2026
DRAWN BY: SD	CHECKED BY: SD

SCALE
1/4" = 1'-0"

SHEET TITLE
REFLECTED CEILING PLAN
LEVEL 2

SHEET

A-122

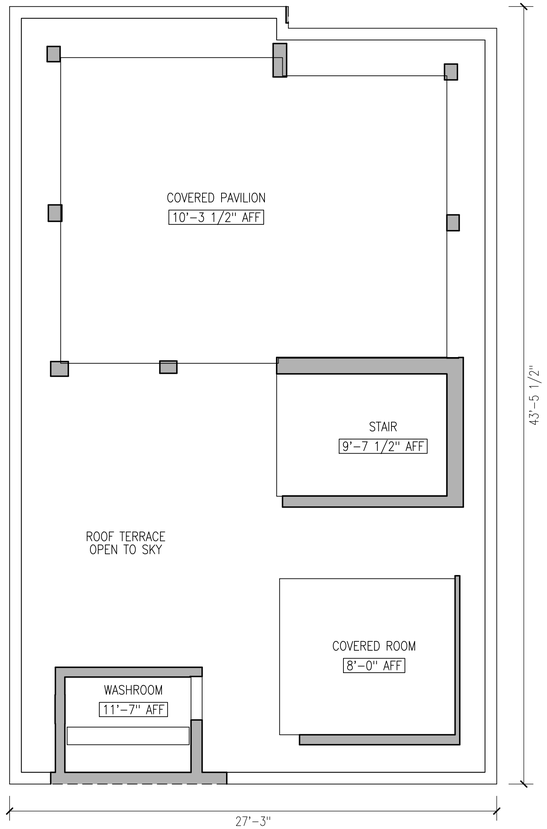

1 / A-123 REFLECTED CEILING PLAN – ROOF TERRACE

SCALE: 1/4" = 1'-0"

0 2' 4' 8'

N

SquareDrawn

SquareDrawn LLC
Indianapolis, Indiana
hello@squaredrawn.com
squaredrawn.com

EXISTING CONDITIONS
NOT FOR CONSTRUCTION

REVISIONS

NO.	DATE	DESCRIPTION

GENERAL NOTES

1. Drawn from 3D laser scan data of the existing building. Dimensions are taken from the point cloud at the tolerance stated below.
2. Concealed, inaccessible or unscanned areas are not shown, or are shown dashed and labeled.
3. Not a boundary, land or ALTA survey. Not a structural or code assessment.
4. Verify critical dimensions in the field before fabrication or construction.

SCAN DATE
03/12/2026

POINT CLOUD SOURCE
Terrestrial laser scanner, E57

STATED TOLERANCE
+/- 3/8" (10 mm)

PROJECT
SAMPLE 02 – THREE-LEVEL HOUSE

PROJECT ADDRESS
LOCATION WITHHELD
ANONYMIZED SAMPLE SET

CLIENT
SAMPLE (NO CLIENT)

SHEET NOTES

1. DRAWING GEOMETRY DERIVED FROM 3D LASER SCAN.
2. OBSCURED OR INACCESSIBLE GEOMETRY IS INFERRED, SHOWN DASHED ON LAYER A-INFR.
3. AREAS BEHIND PERMANENT FIXTURES AND ABOVE CEILINGS MAY NOT BE FULLY CAPTURED.
4. EXTERIOR WALL THICKNESS ASSUMED AT 8" WHERE THE EXTERIOR FACE WAS NOT CAPTURED; OVERALL EXTERIOR DIMENSIONS INCLUDE IT: VERIFY IN FIELD (VIF). INTERIOR DIMENSIONS ARE MEASURED.
5. DIMENSIONS ARE IN FEET AND INCHES, TO FACE OF FINISH. ROOM AREAS: NET INTERIOR AREA, TO THE INSIDE FACE OF WALLS.
6. NORTH PER THE SCAN ORIENTATION, CHECKED AGAINST NOON SHADOWS (MARCH 12, 2026).
7. HIGH WINDOWS (SILL ABOVE 4'-0" AFF) SHOWN DASHED.
8. ALL LEVELS ARE DRAWN AT THE SAME ORIGIN AND ORIENTATION. STAIR ARROWS POINT IN THE DIRECTION OF TRAVEL FROM THE FLOOR SHOWN (UP, DN). "OPEN TO BELOW": OPENING IN THE FLOOR, DRAWN WITH ITS GUARDRAIL. DASHED OUTLINE WITH "OPEN ABOVE": OPENING IN THE FLOOR ABOVE.

LEGEND

8'-0"	CEILING HEIGHT AFF
– – –	ASSUMED EXTERIOR FACE (NOT CAPTURED)

PROJECT NO.	ISSUE DATE
SD-SAMPLE-02	11/19/2026
DRAWN BY	CHECKED BY
SD	SD

SCALE
1/4" = 1'-0"

SHEET TITLE
REFLECTED CEILING PLAN
ROOF TERRACE

SHEET
A-123
6 of 11

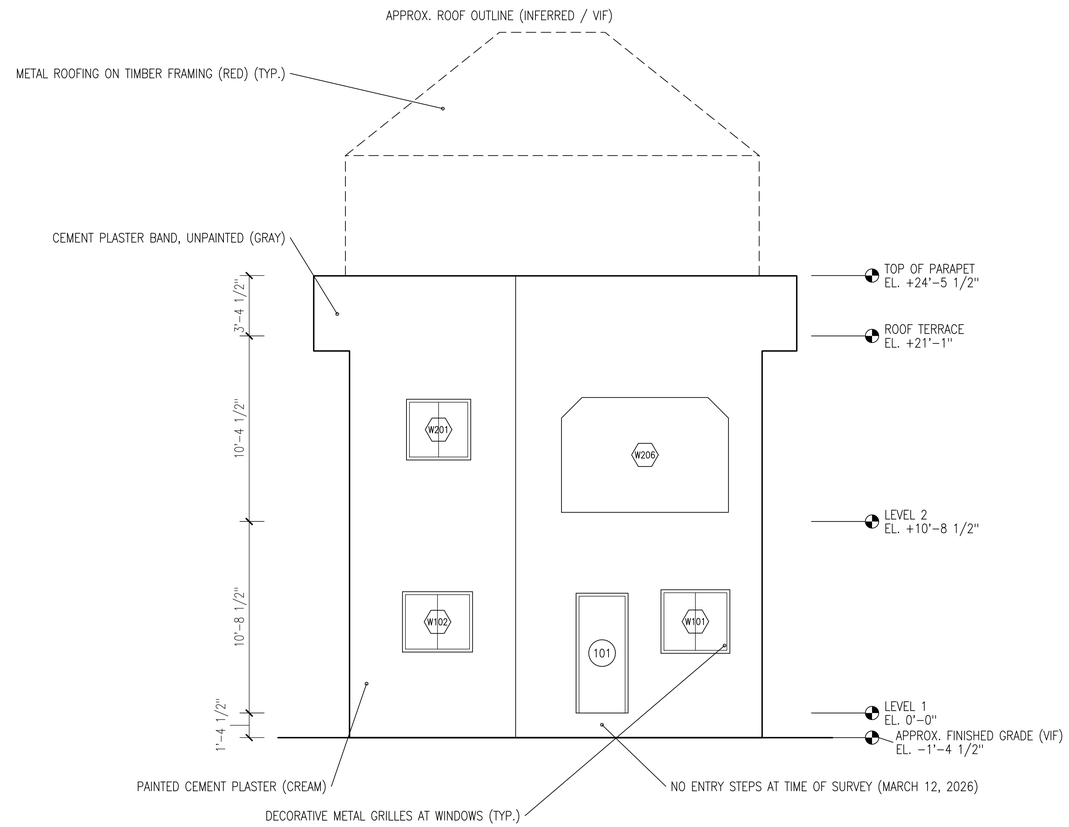

1 / A-201 NORTH ELEVATION
SCALE: 1/4" = 1'-0"

0 2' 4' 8'

SquareDrawn

SquareDrawn LLC
Indianapolis, Indiana
hello@squaredrawn.com
squaredrawn.com

EXISTING CONDITIONS
NOT FOR CONSTRUCTION

REVISIONS

NO.	DATE	DESCRIPTION

GENERAL NOTES

1. Drawn from 3D laser scan data of the existing building. Dimensions are taken from the point cloud at the tolerance stated below.
2. Concealed, inaccessible or unscanned areas are not shown, or are shown dashed and labeled.
3. Not a boundary, land or ALTA survey. Not a structural or code assessment.
4. Verify critical dimensions in the field before fabrication or construction.

SCAN DATE
03/12/2026

POINT CLOUD SOURCE
Terrestrial laser scanner, E57

STATED TOLERANCE
+/- 3/8" (10 mm)

PROJECT
SAMPLE 02 – THREE-LEVEL HOUSE

PROJECT ADDRESS
LOCATION WITHHELD
ANONYMIZED SAMPLE SET

CLIENT
SAMPLE (NO CLIENT)

SHEET NOTES

1. ELEVATIONS DRAWN FROM THE 3D LASER SCAN (EXTERIOR STATIONS) AND THE 360 PANORAMAS.
2. HEIGHTS ARE MEASURED FROM LEVEL 1 FINISHED FLOOR AT THE MAIN ENTRY (EL. 0'-0").
3. FACES NOT VISIBLE FROM ANY SCAN STATION ARE SHOWN DASHED ON LAYER A-INFR AND MARKED NOT SURVEYED.
4. ROOF STRUCTURES ABOVE THE PARAPET ARE PARTLY SEEN FROM GRADE; OUTLINES APPROXIMATE, DASHED.
5. OPENING TAGS MATCH THE FLOOR PLANS AND THE SCHEDULES.

LEGEND

- ELEVATION DATUM
- 101 — DOOR NUMBER
- W101 — WINDOW NUMBER
- INFERRED / NOT SURVEYED GEOMETRY

PROJECT NO.	ISSUE DATE
SD-SAMPLE-02	11/19/2026
DRAWN BY	CHECKED BY
SD	SD

SCALE
1/4" = 1'-0"

SHEET TITLE
NORTH ELEVATION
EXISTING CONDITIONS

SHEET
A-201

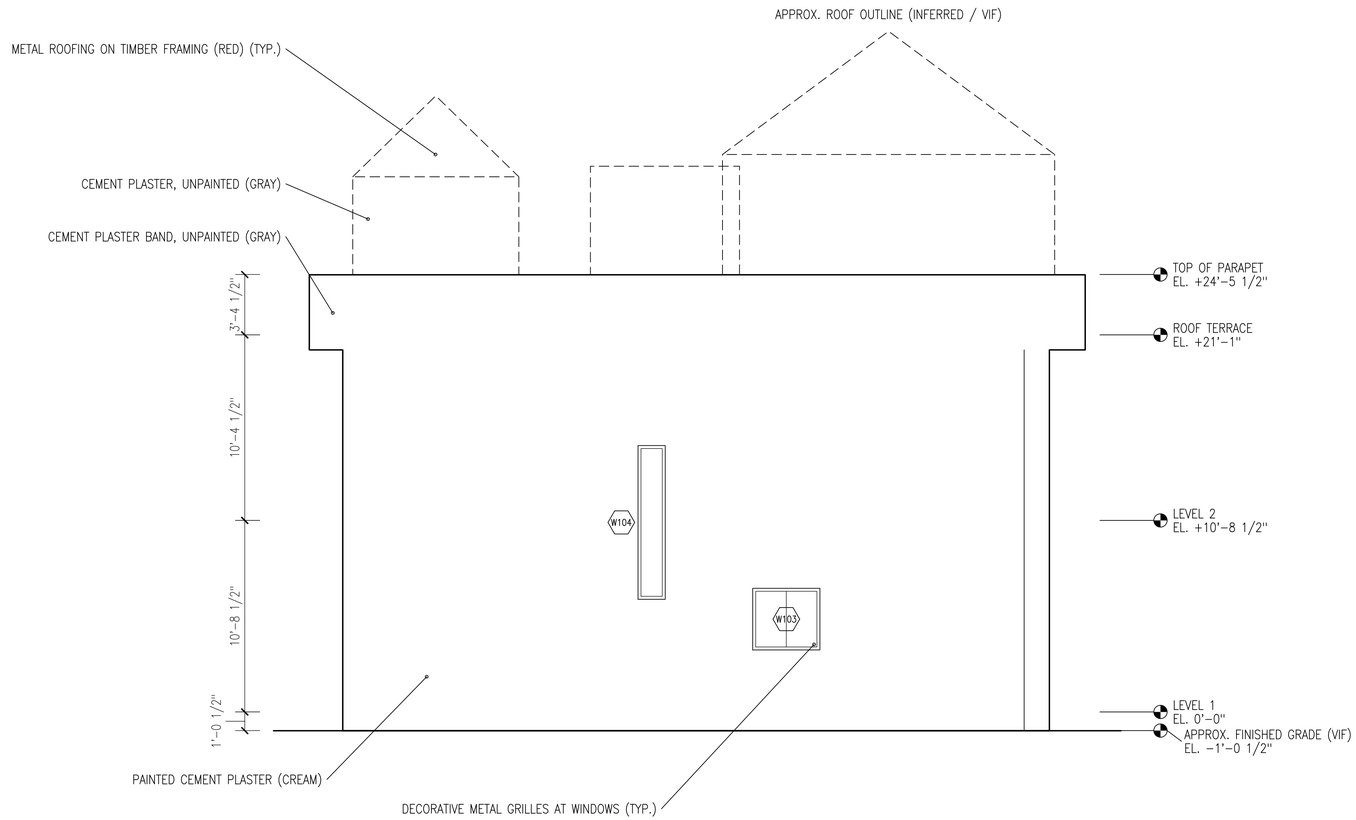

1 / A-202 EAST ELEVATION
SCALE: 1/4" = 1'-0"

0 2' 4' 8'

SquareDrawn

SquareDrawn LLC
Indianapolis, Indiana
hello@squaredrawn.com
squaredrawn.com

EXISTING CONDITIONS
NOT FOR CONSTRUCTION

REVISIONS

NO.	DATE	DESCRIPTION

GENERAL NOTES
1. Drawn from 3D laser scan data of the existing building. Dimensions are taken from the point cloud at the tolerance stated below.
2. Concealed, inaccessible or unscanned areas are not shown, or are shown dashed and labeled.
3. Not a boundary, land or ALTA survey. Not a structural or code assessment.
4. Verify critical dimensions in the field before fabrication or construction.

SCAN DATE
03/12/2026

POINT CLOUD SOURCE
Terrestrial laser scanner, E57

STATED TOLERANCE
+/- 3/8" (10 mm)

PROJECT
SAMPLE 02 – THREE-LEVEL HOUSE

PROJECT ADDRESS
LOCATION WITHHELD
ANONYMIZED SAMPLE SET

CLIENT
SAMPLE (NO CLIENT)

SHEET NOTES
1. ELEVATIONS DRAWN FROM THE 3D LASER SCAN (EXTERIOR STATIONS) AND THE 360 PANORAMAS.
2. HEIGHTS ARE MEASURED FROM LEVEL 1 FINISHED FLOOR AT THE MAIN ENTRY (EL. 0'-0").
3. FACES NOT VISIBLE FROM ANY SCAN STATION ARE SHOWN DASHED ON LAYER A-INFR AND MARKED NOT SURVEYED.
4. ROOF STRUCTURES ABOVE THE PARAPET ARE PARTLY SEEN FROM GRADE; OUTLINES APPROXIMATE, DASHED.
5. OPENING TAGS MATCH THE FLOOR PLANS AND THE SCHEDULES.

LEGEND
- ELEVATION DATUM
- 101 DOOR NUMBER
- W101 WINDOW NUMBER
- INFERRED / NOT SURVEYED GEOMETRY

PROJECT NO.	ISSUE DATE
SD-SAMPLE-02	11/19/2026
DRAWN BY	CHECKED BY
SD	SD

SCALE
1/4" = 1'-0"

SHEET TITLE
EAST ELEVATION
EXISTING CONDITIONS

SHEET
A-202
8 of 11

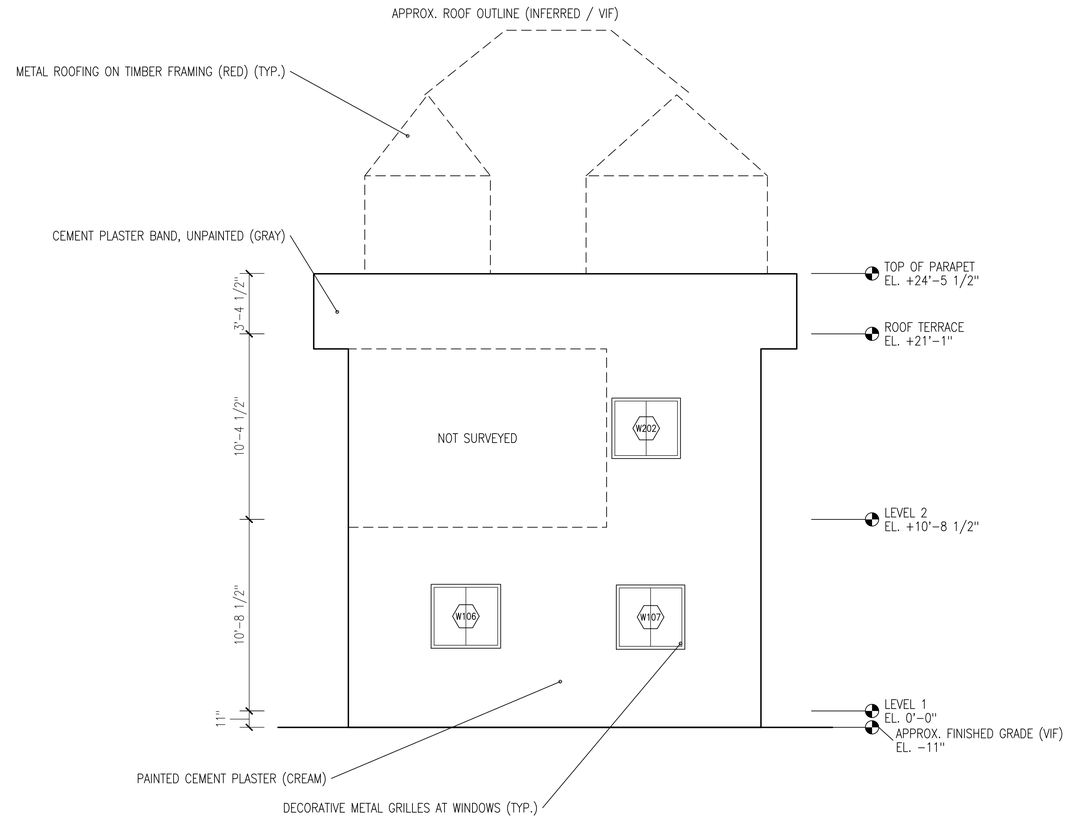

1 / A-203 SOUTH ELEVATION
SCALE: 1/4" = 1'-0"

0 2' 4' 8'

SquareDrawn

SquareDrawn LLC
Indianapolis, Indiana
hello@squaredrawn.com
squaredrawn.com

EXISTING CONDITIONS
NOT FOR CONSTRUCTION

REVISIONS

NO.	DATE	DESCRIPTION

GENERAL NOTES
1. Drawn from 3D laser scan data of the existing building. Dimensions are taken from the point cloud at the tolerance stated below.
2. Concealed, inaccessible or unscanned areas are not shown, or are shown dashed and labeled.
3. Not a boundary, land or ALTA survey. Not a structural or code assessment.
4. Verify critical dimensions in the field before fabrication or construction.

SCAN DATE
03/12/2026

POINT CLOUD SOURCE
Terrestrial laser scanner, E57

STATED TOLERANCE
+/- 3/8" (10 mm)

PROJECT
SAMPLE 02 – THREE-LEVEL HOUSE

PROJECT ADDRESS
LOCATION WITHHELD
ANONYMIZED SAMPLE SET

CLIENT
SAMPLE (NO CLIENT)

SHEET NOTES
1. ELEVATIONS DRAWN FROM THE 3D LASER SCAN (EXTERIOR STATIONS) AND THE 360 PANORAMAS.
2. HEIGHTS ARE MEASURED FROM LEVEL 1 FINISHED FLOOR AT THE MAIN ENTRY (EL. 0'-0").
3. FACES NOT VISIBLE FROM ANY SCAN STATION ARE SHOWN DASHED ON LAYER A-INFR AND MARKED NOT SURVEYED.
4. ROOF STRUCTURES ABOVE THE PARAPET ARE PARTLY SEEN FROM GRADE; OUTLINES APPROXIMATE, DASHED.
5. OPENING TAGS MATCH THE FLOOR PLANS AND THE SCHEDULES.

LEGEND
- ELEVATION DATUM
- 101 DOOR NUMBER
- W101 WINDOW NUMBER
- INFERRED / NOT SURVEYED GEOMETRY

PROJECT NO.	ISSUE DATE
SD-SAMPLE-02	11/19/2026
DRAWN BY	CHECKED BY
SD	SD

SCALE
1/4" = 1'-0"

SHEET TITLE
SOUTH ELEVATION
EXISTING CONDITIONS

SHEET
A-203

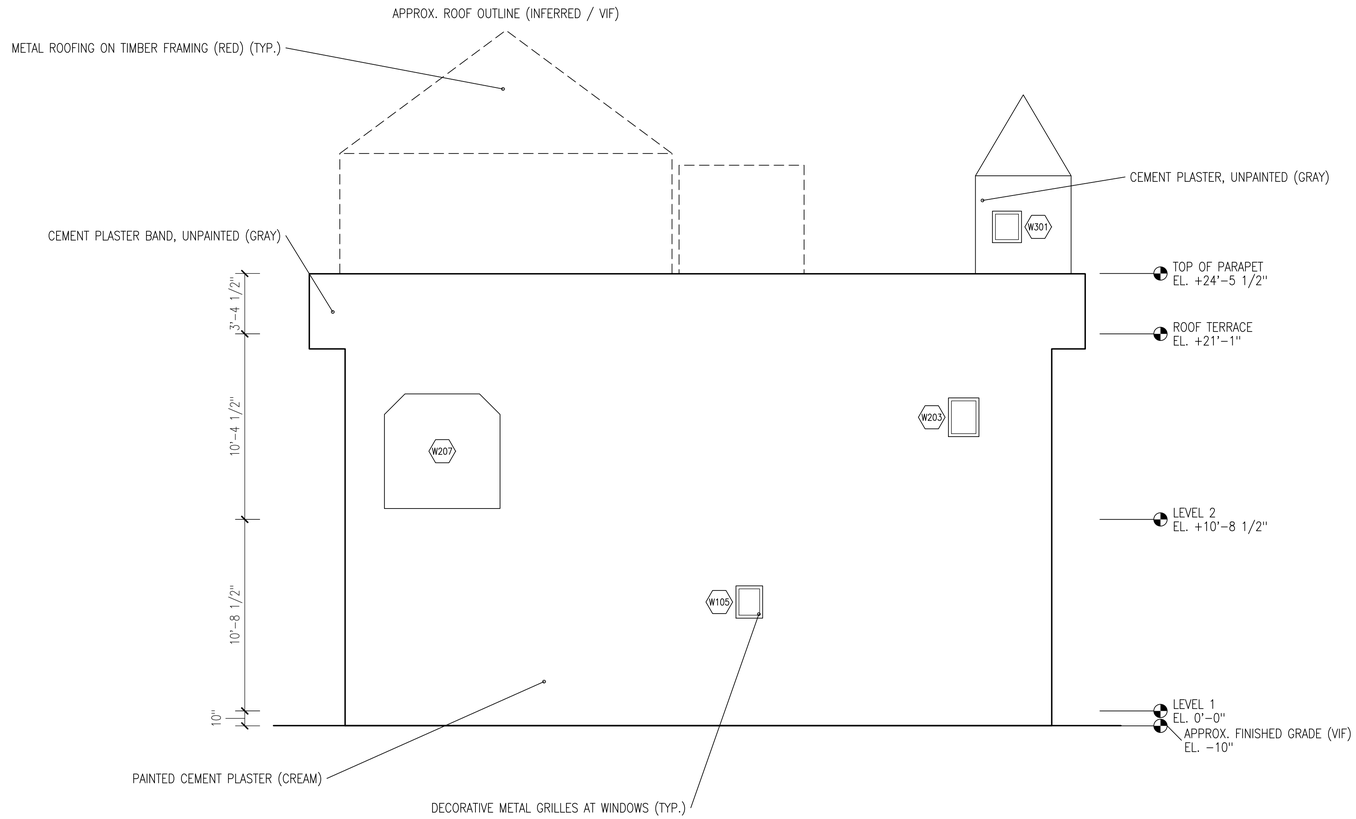

1 / A-204 WEST ELEVATION
SCALE: 1/4" = 1'-0"

0 2' 4' 8'

SquareDrawn

SquareDrawn LLC
Indianapolis, Indiana
hello@squaredrawn.com
squaredrawn.com

EXISTING CONDITIONS
NOT FOR CONSTRUCTION

REVISIONS

NO.	DATE	DESCRIPTION

GENERAL NOTES

1. Drawn from 3D laser scan data of the existing building. Dimensions are taken from the point cloud at the tolerance stated below.
2. Concealed, inaccessible or unscanned areas are not shown, or are shown dashed and labeled.
3. Not a boundary, land or ALTA survey. Not a structural or code assessment.
4. Verify critical dimensions in the field before fabrication or construction.

SCAN DATE
03/12/2026

POINT CLOUD SOURCE
Terrestrial laser scanner, E57

STATED TOLERANCE
+/- 3/8" (10 mm)

PROJECT
SAMPLE 02 – THREE-LEVEL HOUSE

PROJECT ADDRESS
LOCATION WITHHELD
ANONYMIZED SAMPLE SET

CLIENT
SAMPLE (NO CLIENT)

SHEET NOTES

1. ELEVATIONS DRAWN FROM THE 3D LASER SCAN (EXTERIOR STATIONS) AND THE 360 PANORAMAS.
2. HEIGHTS ARE MEASURED FROM LEVEL 1 FINISHED FLOOR AT THE MAIN ENTRY (EL. 0'-0").
3. FACES NOT VISIBLE FROM ANY SCAN STATION ARE SHOWN DASHED ON LAYER A-INFR AND MARKED NOT SURVEYED.
4. ROOF STRUCTURES ABOVE THE PARAPET ARE PARTLY SEEN FROM GRADE; OUTLINES APPROXIMATE, DASHED.
5. OPENING TAGS MATCH THE FLOOR PLANS AND THE SCHEDULES.

LEGEND

- ELEVATION DATUM
- 101 — DOOR NUMBER
- W101 — WINDOW NUMBER
- INFERRED / NOT SURVEYED GEOMETRY

PROJECT NO.	ISSUE DATE
SD-SAMPLE-02	11/19/2026
DRAWN BY	CHECKED BY
SD	SD

SCALE
1/4" = 1'-0"

SHEET TITLE
WEST ELEVATION
EXISTING CONDITIONS

SHEET
A-204

LEVEL SCHEDULE

LEVEL	FIN. FLOOR ELEV.	FLOOR TO FLOOR	ROOMS	NET AREA
LEVEL 1	0'-0"	10'-8 1/2"	9	775 SF
LEVEL 2	10'-8 1/2"	10'-4 1/2"	5	557 SF
ROOF TERRACE	21'-1"	–	2	103 SF
TOTAL			16	1,435 SF

ROOM SCHEDULE

NO.	ROOM NAME	LEVEL	NET AREA	FLOOR FINISH	CEILING HEIGHT	REMARKS
	INTERIOR SPACES (NET INTERIOR AREA)					
101	LIVING ROOM	1	226 SF	CONCRETE	9'-1" AFF	
102	DINING ROOM	1	70 SF	CONCRETE	–	OPEN TO ABOVE
103	KITCHEN	1	72 SF	CONCRETE	9'-9" AFF	
104	HALL	1	37 SF	CONCRETE	9'-2" AFF	
105	WC	1	21 SF	CONCRETE	6'-8" AFF	
106	BATHROOM 1	1	35 SF	CONCRETE	9'-9 1/2" AFF	
107	BEDROOM 1	1	136 SF	CONCRETE	9'-9 1/2" AFF	
108	BEDROOM 2	1	135 SF	CONCRETE	9'-9 1/2" AFF	
109	STAIR	1	43 SF	CONCRETE	–	OPEN TO ABOVE
	SUBTOTAL LEVEL 1	1	775 SF			
201	LIVING ROOM	2	189 SF	CONCRETE	8'-11 1/2" AFF	
202	STAIR	2	68 SF	CONCRETE	–	OPEN TO ABOVE
203	PRIMARY BEDROOM	2	185 SF	CONCRETE	9'-7 1/2" AFF	
204	CLOSET	2	41 SF	CONCRETE	9'-7 1/2" AFF	
207	OFFICE	2	74 SF	CONCRETE	9'-7 1/2" AFF	
	SUBTOTAL LEVEL 2	2	557 SF			
302	STAIR	3	65 SF	CONCRETE	9'-7 1/2" AFF	
303	WASHROOM	3	38 SF	CONCRETE	11'-7" AFF	
	SUBTOTAL ROOF TERRACE	3	103 SF			
	TOTAL NET INTERIOR AREA		1,435 SF			
	EXTERIOR AND ANCILLARY SPACES					
205	SHOWER ROOM	2	–	–	–	NOT SURVEYED
206	LOGGIA	2	113 SF	–	9'-8 1/2" AFF	EXTERIOR/UNENCLOSED
301	COVERED PAVILION	3	357 SF	–	10'-3 1/2" AFF	EXTERIOR/UNENCLOSED
304	COVERED ROOM	3	86 SF	–	8'-0" AFF	EXTERIOR/UNENCLOSED
305	ROOF TERRACE	3	1,030 SF	–	–	EXTERIOR/UNENCLOSED, OPEN TO SKY
	TOTAL EXTERIOR AND ANCILLARY		1,586 SF			
	TOTAL SCHEDULED AREA		3,021 SF			

DOOR SCHEDULE

NO.	WIDTH	HEIGHT	OPERATION	MATERIAL	ROOM	REMARKS
101	2'-11"	6'-8 1/2"	SWING	METAL	101	MAIN ENTRY
102	7'-2 1/2"	9'-9"	CASED OPENING	–	102	
103	2'-7 1/2"	7'-0"	SWING	WOOD	103	
104	2'-0 1/2"	9'-2 1/2"	CASED OPENING	–	104	
105	2'-1"	6'-10"	SWING	WOOD	105	
106	2'-0 1/2"	7'-0"	SWING	WOOD	106	
107	2'-7"	6'-10"	SWING	VIF	107	SWING ASSUMED
108	2'-9"	7'-0"	SWING	VIF	108	SWING ASSUMED
109	3'-5 1/2"	9'-2 1/2"	CASED OPENING	–	109	
202	2'-9 1/2"	9'-8"	CASED OPENING	–	202	
203	2'-9 1/2"	6'-9 1/2"	SWING	VIF	203	SWING ASSUMED
204	2'-6 1/2"	6'-9"	SWING	VIF	204	SWING ASSUMED
205	2'-3"	6'-11"	SWING	VIF	205	LOCKED, SWING ASSUMED
206	4'-2"	6'-9"	PAIR, UNEQUAL	METAL/GLASS	206	SWING ASSUMED
207	2'-11"	7'-0 1/2"	SWING	VIF	207	SWING ASSUMED
302	3'-2 1/2"	7'-0 1/2"	SWING	METAL	302	
303	2'-5"	7'-0"	SWING	WOOD FRAME	303	NO LEAF INSTALLED, SWING ASSUMED

WINDOW SCHEDULE

NO.	WIDTH	HEIGHT	OPERATION	SILL HT	HEAD HT	ROOM	REMARKS
W101	3'-10"	3'-6 1/2"	HORIZONTAL SLIDER	3'-4"	6'-10 1/2"	101	
W102	3'-11"	3'-4 1/2"	HORIZONTAL SLIDER	3'-5"	6'-9 1/2"	103	
W103	3'-9"	3'-5 1/2"	HORIZONTAL SLIDER	3'-5 1/2"	6'-11"	102	
W104	1'-6 1/2"	8'-7"	FIXED	6'-3 1/2"	14'-10 1/2"	109	STAIRWELL LVL 1-2
W105	1'-6"	1'-9 1/2"	CASEMENT	5'-2"	6'-11 1/2"	106	
W106	3'-10 1/2"	3'-7"	HORIZONTAL SLIDER	3'-6"	7'-1"	107	
W107	3'-10"	3'-7"	HORIZONTAL SLIDER	3'-5 1/2"	7'-0 1/2"	108	
W201	3'-7"	3'-4 1/2"	HORIZONTAL SLIDER	3'-5"	6'-9 1/2"	207	
W202	3'-10"	3'-4 1/2"	HORIZONTAL SLIDER	3'-4 1/2"	6'-9"	203	
W203	1'-8 1/2"	2'-2"	CASEMENT	4'-7 1/2"	6'-9 1/2"	205	
W204	2'-3 1/2"	6'-10 1/2"	FIXED	0"	6'-10 1/2"	201	
W205	3'-6 1/2"	2'-10"	HORIZONTAL SLIDER	4'-1 1/2"	6'-11 1/2"	207	INTERIOR OVER VOID
W206	9'-4"	6'-5"	OPENING, NO GLAZING	6"	6'-11"	206	ARCHED OPENING
W207	6'-5 1/2"	6'-5"	OPENING, NO GLAZING	7"	7'-0"	206	ARCHED OPENING
W301	1'-7 1/2"	1'-9"	CASEMENT	5'-1 1/2"	6'-10 1/2"	303	

ABBREVIATIONS

TERM	MEANING	TERM	MEANING
AFF	ABOVE FINISHED FLOOR	DR	DOOR (BLOCK NAME PREFIX)
APPROX.	APPROXIMATE	DD	DOUBLE DOOR (PAIR)
DN	DOWN	OP	CASED OPENING, NO DOOR
EL.	ELEVATION	SW	SWING DOOR
ELEV.	ELEVATION	WD	WINDOW (BLOCK NAME PREFIX)
FIN.	FINISHED	CS	CASEMENT WINDOW
HT	HEIGHT	FX	FIXED WINDOW
LVL	LEVEL	OG	OPENING, NO GLAZING
N	NORTH	SH	HORIZONTAL SLIDING WINDOW
NO.	NUMBER	FN	FURNITURE OR FIXTURE (BLOCK NAME PREFIX)
SF	SQUARE FEET	SHW	SHOWER
TYP	TYPICAL	SNK	SINK
UP	UP	TLT	TOILET
VIF	VERIFY IN FIELD	WBS	WASH BASIN
WC	WATER CLOSET		

SquareDrawn

SquareDrawn LLC
Indianapolis, Indiana
hello@squaredrawn.com
squaredrawn.com

EXISTING CONDITIONS
NOT FOR CONSTRUCTION

REVISIONS

NO.	DATE	DESCRIPTION

GENERAL NOTES
1. Drawn from 3D laser scan data of the existing building. Dimensions are taken from the point cloud at the tolerance stated below.
2. Concealed, inaccessible or unscanned areas are not shown, or are shown dashed and labeled.
3. Not a boundary, land or ALTA survey. Not a structural or code assessment.
4. Verify critical dimensions in the field before fabrication or construction.

SCAN DATE
03/12/2026

POINT CLOUD SOURCE
Terrestrial laser scanner, E57

STATED TOLERANCE
+/- 3/8" (10 mm)

PROJECT
SAMPLE 02 – THREE-LEVEL HOUSE

PROJECT ADDRESS
LOCATION WITHHELD
ANONYMIZED SAMPLE SET

CLIENT
SAMPLE (NO CLIENT)

SCHEDULE NOTES

1. ROOM AREAS: NET INTERIOR AREA, TO THE INSIDE FACE OF WALLS, ROUNDED TO THE NEAREST SQUARE FOOT. SUBTOTALS AND TOTALS ARE THE SUM OF THE ROUNDED VALUES SHOWN.
2. DOOR AND WINDOW SIZES ARE MEASURED OPENING SIZES, JAMB TO JAMB AND SILL TO HEAD, TO THE NEAREST 1/2".
3. DOOR NUMBERS FOLLOW THE ROOM SERVED. EACH WINDOW HAS ITS OWN NUMBER: W, THE LEVEL, THEN A SEQUENCE NUMBER (W101).
4. HEIGHTS ARE ABOVE FINISHED FLOOR (AFF).
5. GARAGE, ANCILLARY, COVERED AND OPEN EXTERIOR SPACES ARE LISTED APART AND ARE NOT INCLUDED IN THE NET INTERIOR AREA. SPACES NOT SURVEYED HAVE NO AREA.
6. DOOR SWINGS ASSUMED (NOT VERIFIED): 107, 108, 203, 204, 205, 206, 207, 303.
7. LEVEL SCHEDULE: FINISHED FLOOR LEVELS ARE MEASURED FROM THE SCAN, RELATIVE TO THE FINISHED FLOOR OF LEVEL 1, THE MAIN ENTRY LEVEL; FLOOR TO FLOOR IS TAKEN TO THE FINISHED FLOOR OF THE LEVEL ABOVE.

PROJECT NO.	ISSUE DATE
SD-SAMPLE-02	11/19/2026
DRAWN BY	CHECKED BY
SD	SD

SCALE
NONE

SHEET TITLE
SCHEDULES
EXISTING CONDITIONS

SHEET
A-601
11 of 11